

# MBI CONIAS RISK INTELLIGENCE

## MBI CONIAS Self-Explaining Risk Data







### Empower Your Risk Management with Comprehensive Political Risk Insights

At MBI CONIAS, we understand the intricate landscape of political risk and the crucial need for actionable insights. That's why we offer the MBI CONIAS Self-Explaining Risk Data, a suite of products designed to provide clarity, context, and foresight in navigating political challenges worldwide.

#### Self-Explaining Political Risk Data

Our flagship offering translates raw data into meaningful narratives, enabling both seasoned as well as less experienced analysts to swiftly grasp critical insights. We provide not just data, but an interpretation that assesses the consequences of political risks, allowing you to evaluate the extent of politically motivated violence and make informed decisions. For adequate risk management, the data is given a temporal context.

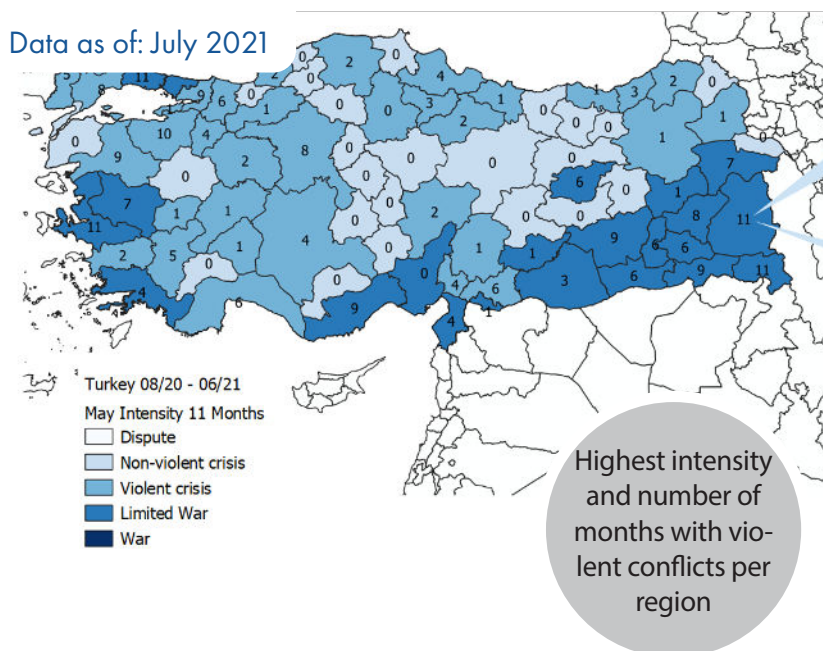
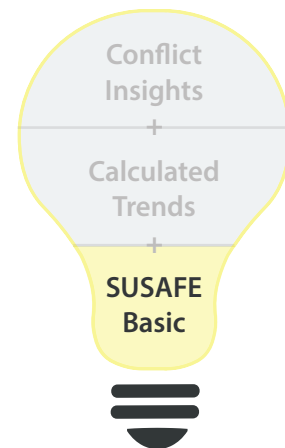
#### Key Differentiators

-  Globally consistent and comparable data
-  Strict quality control for reliable insights
-  Individual consulting and support for tailored solutions
-  Continuous updates to stay ahead of evolving risks
-  100% GDPR compliant for data security and privacy assurance
-  Monthly or quarterly updates available

## CONIAS SUSAFE Basic – Your Foundation for Risk Analysis

With CONIAS SUSAFE, gain a comprehensive understanding of the current political landscape and its temporal context. This foundational product offers insights into conflict intensity, trend development, and conflict details per region, essential for effective risk management.

- Analyze current situations and trends
- Place conflicts in temporal context
- Understand conflict intensity and frequency
- Map conflicts for easy visualization



"Attention! In the past 12 months, the intensity of "limited war" has already been observed in this region - this significantly increases the risk of escalation."

Both numerical indicators can also be translated "as text" by concise explanations for the user.

"The region was affected by political violence in 11 out of 11 months before. We categorize this situation as 'high frequently'."

### CONIAS SUSAFE Basic

**DELIVERED ATTRIBUTES FOR ALL REGIONS:** Name and ISO code for region and country, start of evaluated period, highest measured intensity

**ATTRIBUTES SHOW DETAILS OF THE CURRENT CONFLICT SITUATION:** Impact of highest measured intensity, number and impact of violent conflicts this month, number of violent conflicts in the past 12 months

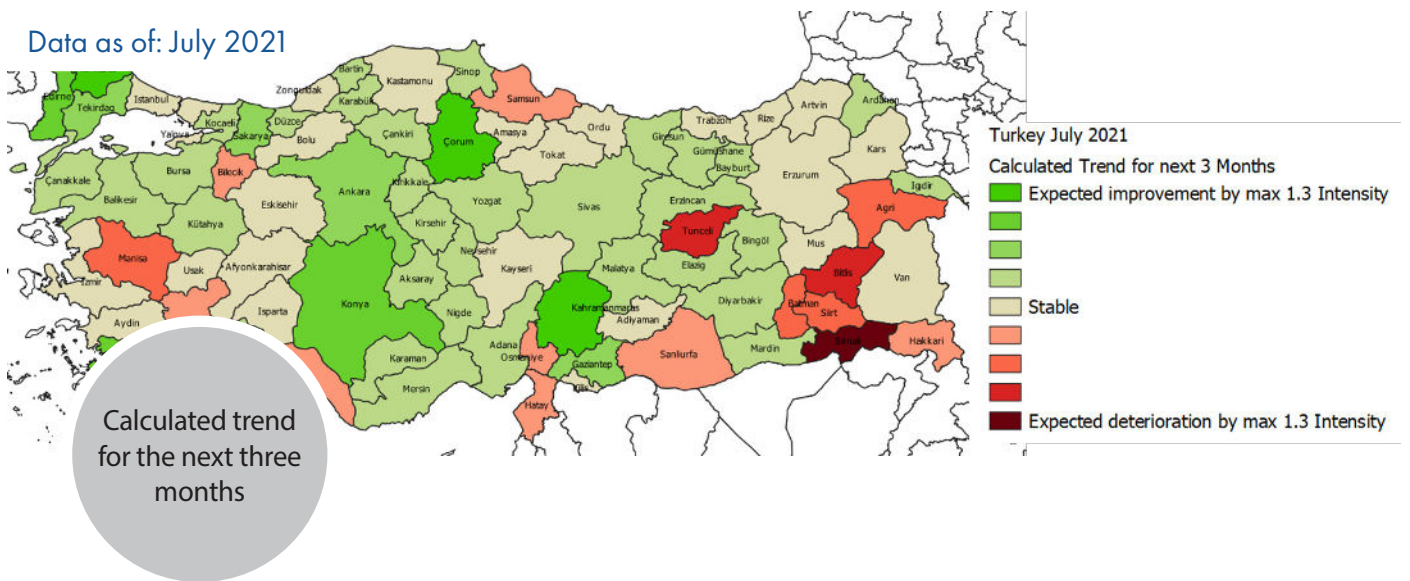
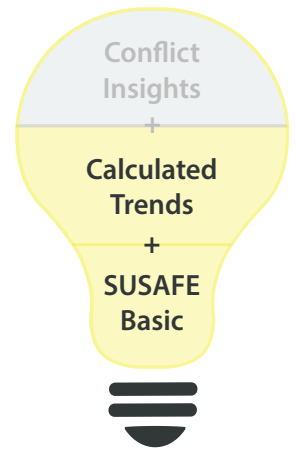
**ATTRIBUTES COMPARE CURRENT SITUATION WITH A 12 MONTHS RETROSPECT:** Highest measured intensity and impact in past 12 months, number and impact of months with violent conflicts, number of indirect conflicts

**"IMPORTED" CONFLICTS CAN ALSO INFLUENCE THE SECURITY SITUATION:** Number of external conflicts, median value of highest monthly regional intensity

# CONIAS SUSAFE Calculated Trends – Forecast with Confidence

Enhance your risk assessment capabilities with CONIAS SUSAFE Calculated Trends. By analyzing conflict behavior, this add-on provides trend forecasts for the current and upcoming months, aiding in both short-term decision-making and long-term strategic planning.

- 🌸 Predict conflict trends with over 80% accuracy
- 🌸 Receive forecasts for the next three months
- 🌸 Understand the magnitude of political risks
- 🌸 Gain insights for effective risk mitigation strategies



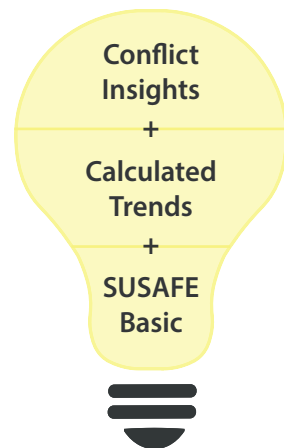
## CONIAS SUSAFE Calculated Trends





### DELIVERED ATTRIBUTES FOR THE CALCULATED TREND:

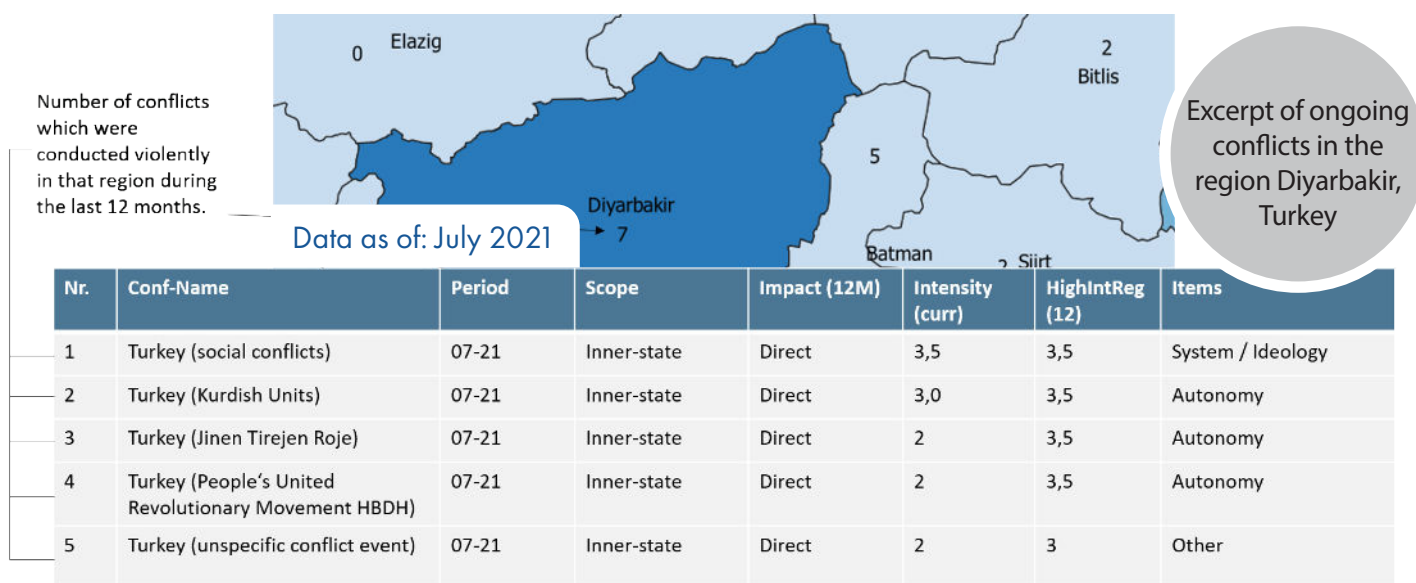
Region name and ISO code, start of evaluated period, indicates expectation regarding the further development in the area of physical security and its impact

## CONIAS SUSAFE Conflict Insights – Comprehensive Risk Analysis

For a deep dive into conflict dynamics and political risk, opt for CONIAS SUSAFE Conflict Insights. This comprehensive product combines SUSAFE’s foundational data and trend forecasts with detailed analyses of ongoing conflicts, offering unparalleled insights for empirical risk management.



-  Access detailed conflict insights
-  Understand ongoing conflicts and their background
-  Analyze conflict activity for informed decision-making
-  Empower your risk management strategy with comprehensive data




### CONIAS SUSAFE Conflict Insights









**DELIVERED ATTRIBUTES FOR ALL RELEVANT CONFLICTS:** Region ISO code, conflict ID and name, conflict type (inner-state, intra-state, transnational)

**ATTRIBUTES REFLECT THE IMPACT OF A CONFLICT TO A PROVINCE:** Impact (direct, indirect, external), current conflict intensity in the region, highest intensity of the conflict in that month and region

**THE “ITEMS AND ISSUES” OF A CONFLICT:** Categorization in ten different items and issues of the conflict, short description of content and history of each conflict

## ABOUT MBI

MBI Office 

-  Leading global data provider
-  Preferred data provider & partner to leading IT & GIS companies
-  One of the first global HERE Technologies Distributors
-  Standardized data sets, consistent and comparable with a seamless global coverage
-  Over 20 years experience in geodata and location intelligence through various industries
-  MBI unites passion and scientific know-how to provide globally consistent and comparable geodata
-  GDPR compliant
-  Part of Michael Bauer Group, market leader for state-of-the-art and innovative market data

Karlsruhe

Created with ©HERE



## CONTACT US

for more information on our worldwide comparable geodata offering!

### Michael Bauer International GmbH

Greschbachstraße 12  
76229 Karlsruhe  
Germany



+49 (0)721-1618566



info@mbi-geodata.com



www.mbi-geodata.com

